

## Wendish homelands - Lusatia in Germany



### Who are the Wends?

Wends (also called Sorbs) are a Slavic people living in Lusatia, a region in eastern Germany. Bilingual in Wendish and German, Wends have their own distinctive culture and customs.

### Why did the Wends emigrate?

Wends had been economically and politically repressed for centuries. In the mid-1800s a number migrated to other countries due to:

- Fear of political unrest and revolutions
- Famine following crop failures
- Desire for a better life

### Coming to South Australia

The first Wendish families arrived in 1848 on the ship *Victoria*. Over the next 12 years, 400 other families joined them. Many lived briefly at Klemzig or **Hope Valley** before settling east of Gawler at **Rosedale** and in the Barossa Valley at **Ebenezer**, **Neukirch** and **St Kitts**. Others headed north to **Peters Hill**, near Riverton.

### The Wendish Pioneer Heritage Trail

This trail has interpretive signs erected at the main Wendish settlements highlighted above.

## Wends in Australia

Some Wends later moved from South Australia to Victoria (Western District, near Hamilton, and the Wimmera, near Horsham) and to New South Wales (Riverina, north of Albury).

Altogether about 2000 Wends in 400 families came to Australia, mainly between 1848 and 1860.

The Wends were devoutly religious people. At first they continued to worship in the Wendish language using Wendish Bibles, hymn books, sermon books and devotion books which they had brought with them.

As Wendish settlers spread out they found themselves in a minority, and so intermarried and assimilated with the German and British populations. Within two generations most of the Wendish language and culture had been abandoned in Australia.

### The Wendish Pioneer Heritage Trail

These signs have been prepared by members of the Wend/Sorb Society of South Australia Inc. with financial assistance from the SA Government Departments of Multicultural SA and History SA.

A booklet about the Trail is being prepared.

Further information and publications are available from the Wend/Sorb Society of South Australia, c/- Lutheran Archives, 27 Fourth St, Bowden SA 5007. Tel: 8340 4009



Sponsored by: Multicultural SA

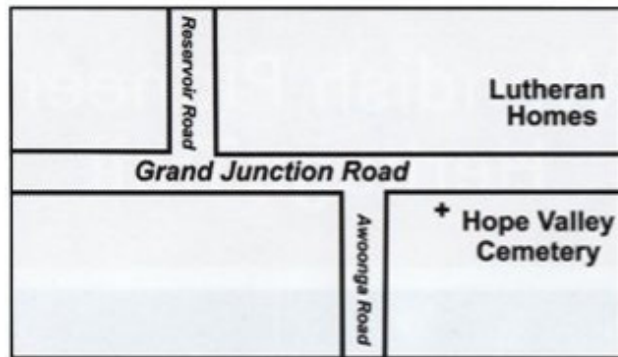
## Wendish Pioneer Heritage Trail



Wends in traditional dress - punting on the River Spree, near Cottbus, Germany.

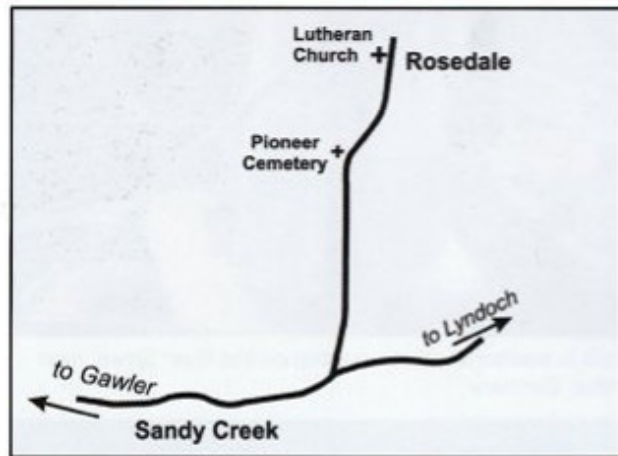
## From the Wendish homelands in Germany to South Australia

## Hope Valley



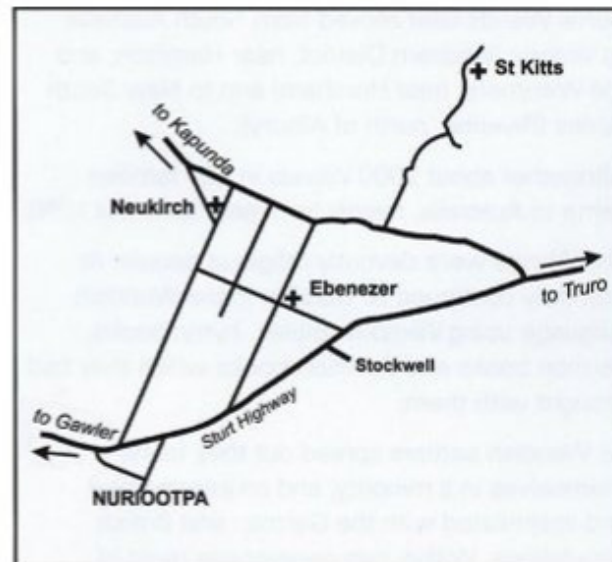
The **Hope Valley** sign has been erected in the Hope Valley Cemetery at 1184 Grand Junction Road (south side), about 100m east of the intersection with Awoonga Road, and alongside the Early Learning Centre.

## Rosedale



To get to **Rosedale**: From Gawler take the road to Lyndoch. 1km past Sandy Creek, turn left for Rosedale, which is 5km to the north. The Wendish Pioneer Heritage Trail sign has been erected at the Lutheran church. The Pioneer Cemetery is 2km south of Rosedale at 327 Rosedale Rd.

## Barossa Valley

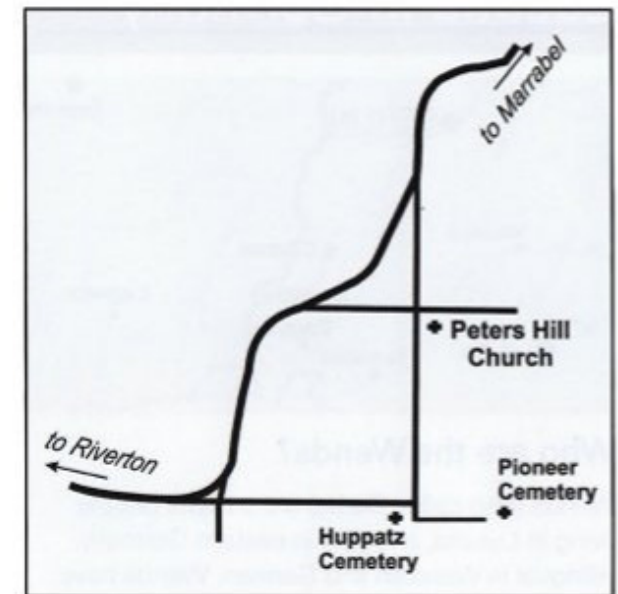


To get to **Ebenezer**: Take the Sturt Highway (A20) towards Truro. After the sign for Nuriootpa watch for the Stockwell sign and shortly after turn left onto Ebenezer Road. After 2km you reach the Ebenezer church on the right; the Ebenezer Wendish Pioneer Heritage Trail sign is at the corner of Ebenezer and Research Roads in front of the old school building.

To get to **Neukirch**: From Ebenezer keep going westward on Ebenezer Road. It is now an unsealed road. When you meet the bitumen road, turn right towards Kapunda. After 1km you reach the Neukirch church with the Wendish Pioneer Heritage Trail sign at the front. You can return to Nuriootpa by going southwards along the bitumen road (Belvidere Road) to the highway.

To get to **St Kitts**: From Neukirch continue northward to the Kapunda-Truro road. Turn right and after 4 km turn left at the St Kitts West Road sign. Follow the signs to St Kitts. This is an unsealed road. The Wendish Pioneer Heritage Trail sign has been erected at the entrance to the cemetery of the former St Petri Lutheran Church.

## Peters Hill



The **Peters Hill** area is east of Riverton. Take the road to Marrabel. It is first a bitumen road and then an unsealed road. After 7km, turn right to Peters Hill. The Wendish Pioneer Heritage Trail sign is located near the church at the next intersection at 99 Huppertz Rd.

The Huppertz family cemetery and the Pioneer Cemetery are situated over 1km south of the church, via a dry weather track.

### Some Wendish families are:

Altus, Bartsch, Biar, Biele, Britza, Burger, Dahlitz, Dallwitz, Deutscher, Doecke, Domaschcz, Dreckow, Duldig, Dutschke, Eckert, Fladrich, Freund, Gersch, Groch, Hondow, Huppertz, Jarick, Jenke, Kleinig, Kotzur, Kruger, Lieschke, Lokan, Marschall, Matuschka, Mickan, Mirtschin, Modra, Nagorcka, Noack, Pannach, Pech, Petschel, Pumpa, Rentsch, Salzke, Scheetz, Schuppan, Starick, Twartz, Wenke, Zwar.